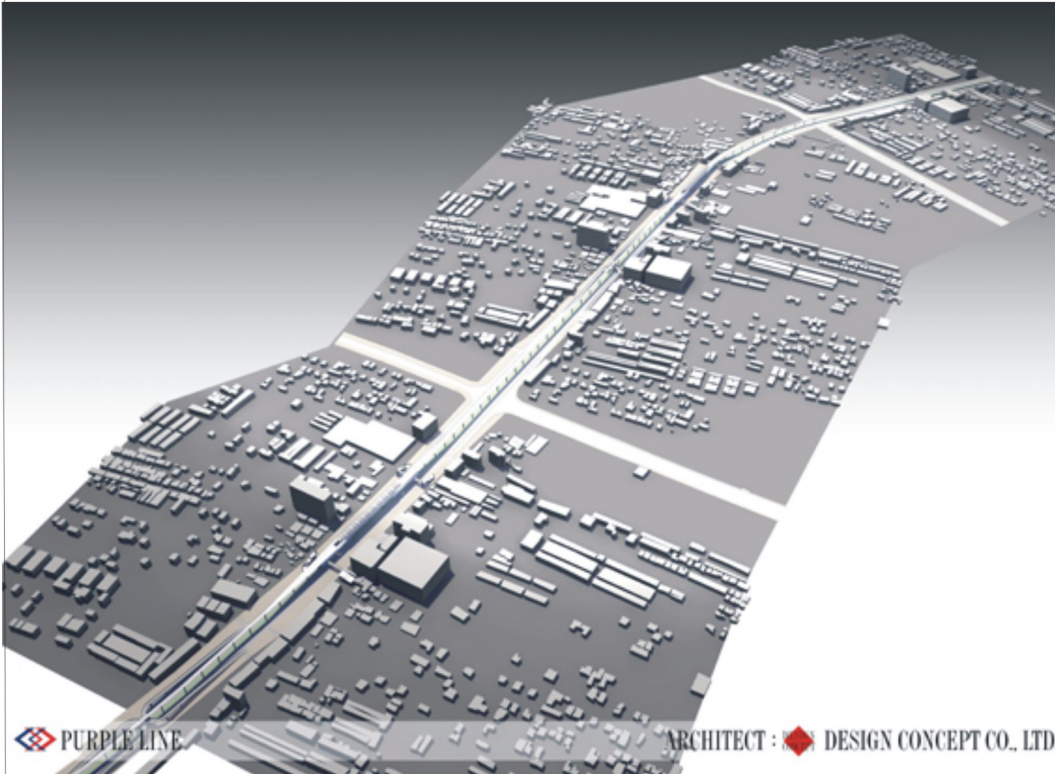


...The route map of the 16 Stations.

ARCHITECTURE





The MRT Purple Line will be running from the new Transportation Hub in Bang Sue to the western suburb of Bangkok in Bnag Yai, cover the length of 23 kilometers with 16 main stations. They are Khlong Bang Phai station, Talad Bang Yai station, Sam Yaek Bang Yai station, Bang Phlu station, Bang Rak Yai station, Tha It station, Saima station, Phra Nang Klao Bridge station, Yaek Nonthaburi 1 station, Si Phonsawan station, Nonthaburi Civic Center station, Ministry of Public Health station, Yaek Tiwanon station, Wong Sawang station, Bang Son station and Tao Poon station, which is the interchange station with MRT Blue Line.



PURPLE LINE

ARCHITECT : DESIGN CONCEPT CO., LTD.

ARCHITECTURE



DESIGN CONCEPT CO., LTD.



Depot at Khlong Bang Phai



ARCHITECTURE

DESIGN CONCEPT CO., LTD.